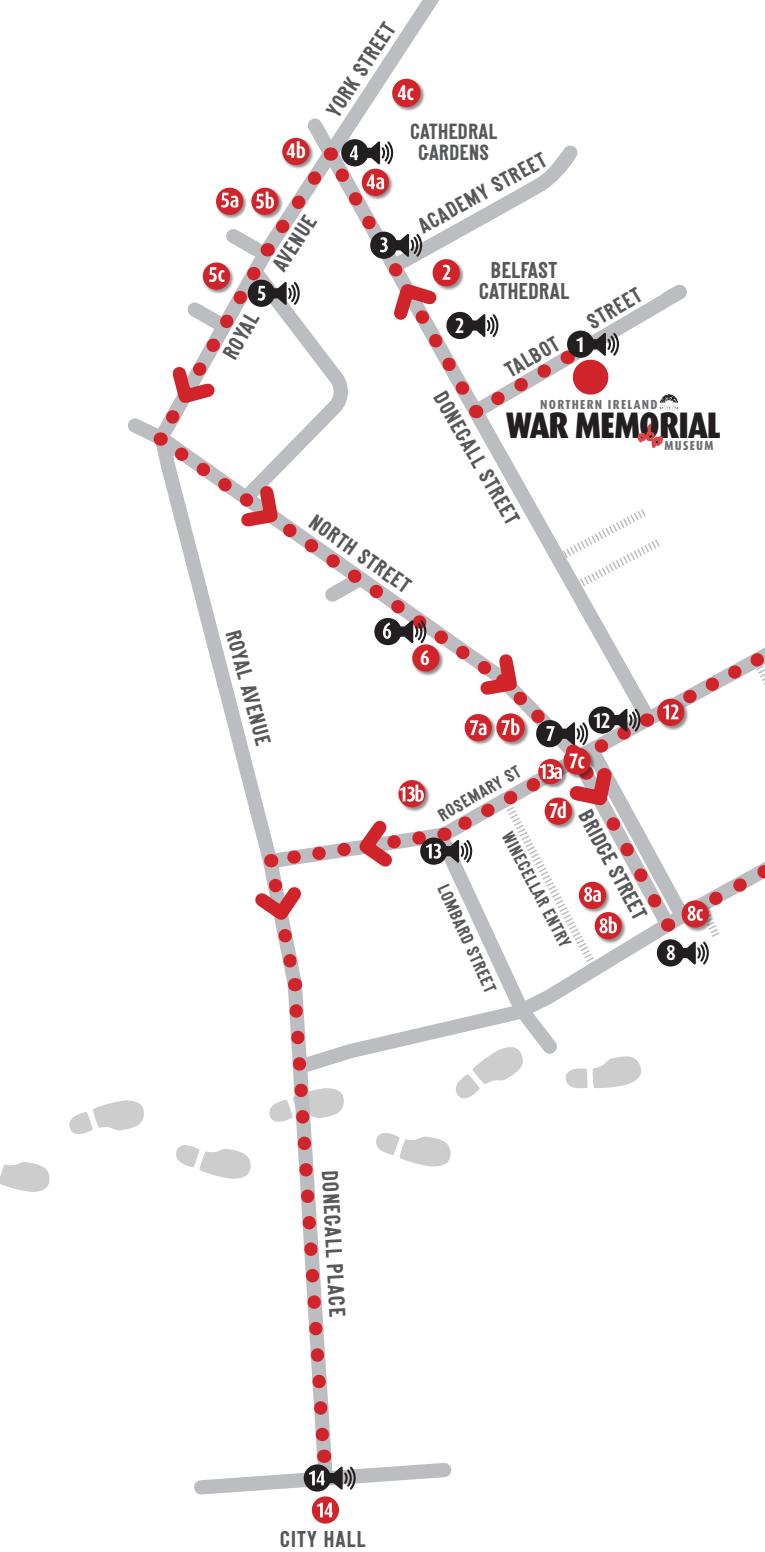


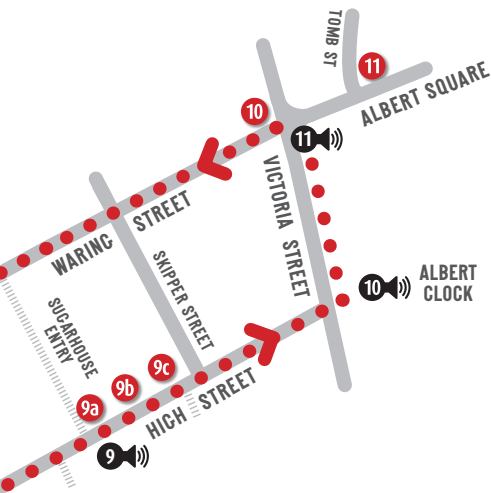
QR CODE  
**AUDIO GUIDE**



**BELFAST**  
**BLITZ**  
Cathedral Quarter  
**WALKING TOUR**







To access the Audio Tour guide

Scan the QR code with your  
smartphone camera

Photographs courtesy of Belfast Telegraph unless  
stated otherwise

NORTHERN IRELAND  
**WAR MEMORIAL**  
MUSEUM

**NI**  
**NATIONAL**  
**MUSEUMS NI**





2

Donegall Street burning with Belfast Cathedral in background





4a

The International Bar on the corner of Donegall Street and York Street




4b

The corner of Donegall Street and York Street, now Cathedral Gardens



4c

Royal Welch Fusiliers clearing rubble on York Street © IWM H9464



5a

Belfast Telegraph building



5b

Reporters continuing to work at Belfast Telegraph



5c

Belfast Public Library




6

Demolishing  
Hazlett's store  
in North Street

7a

North Street pre-war  
PRONI CAB-3-G-15





**7b** North Street  
after the raids  
PRONI CAB- 3-G-15



**7c**

A view from North Street towards  
the Northern Whig on Bridge Street  
during a raid



**7d** Blitzed Square  
on Bridge Street







8a

Bridge Street BELUM.P1.1984 © The Estate of D. V. Blair, Ulster Museum Collection



8b

NIMW fundraising in converted tram in Blitzed Square Courtesy Michael Longley

8c

High Street looking towards the Albert Clock





9a

Sugar House Entry on High Street BELUM.P2.1984 © The Estate of D. V. Blair, Ulster Museum Collection



9b

Wings For Victory  
April 1943



9c

The National Bank  
Skipper Street





10

Corner of Waring Street and Victoria Street from the Albert Clock



11

Corner of Tomb Street and Albert Square, facing the Custom House



12

Bomb damage on Waring Street reveals a new view of the Albert Clock



**13a**

The opening of Rosemary Street from Waring Street



Rosemary Street Presbyterian Church

**13b**

BELUM.17822  
H. W. Garland © National Museums NI,  
Ulster Museum collection

Belfast City Hall

**14**

